

Notes

1. All dimensions, chainages, levels and co-ordinates are in metres unless stated otherwise.

2. These Land Plans should be read in conjunction with other plans and documents in the application for development consent, in particular the Book of Reference, Statement of Reasons, Development Consent Order, and the Land and Right Negotiation Tracker.

Regulation 5(2)(i) and 5(2)(m) - Infrastructure Planning (Applications: Prescribed Forms and Procedure) Regulations 2009

KEY

Sheet extent and number

Order limits

© Crown copyright and database rights 2025 Ordnance Survey AC000808122. You are permitted to use this data solely to enable you to respond to, or interact with, the organisation that provided you with the data. You are not permitted to copy, sub-licence, distribute or sell any of this data to third parties in any form.

Information produced by HM Land Registry. Crown copyright and database rights 2024. The polygons (including the associated geometry, namely x, y co-ordinates) are subject to Crown copyright and database rights 2024 and are reproduced with the permission of Ordnance Survey.

World Hillshade: Esri, Intermap, NASA, NGA, USGS
World Topographic Map: Sources: Esri, TomTom, Garmin, FAO, NOAA, USGS, © OpenStreetMap contributors, and the GIS User Community



Client

FRODSHAM SOLAR LIMITED



Project

FRODSHAM SOLAR

Drawing Title

LAND AND CROWN LAND PLANS

KEY PLAN

Status		Revision	P02
UPDATED PLANS		Date	18/11/2025
Scale: 1:10,000	@ A0	Spatial Reference System	British National Grid
0		500	1,000 Metres
Drawn By	Checked By	Approved By	
<div></div>	<div></div>	<div></div>	
Drawing reference			
081_ARDG_FSF_LP_CL			
This document is not to be used in whole or in part other than for the intended purpose and project for which it was prepared and provided.			



KEY PLAN

Notes

1. All dimensions, chainages, levels and co-ordinates are in metres unless stated otherwise.

2. These Land Plans should be read in conjunction with other plans and documents in the application for development consent, in particular the Book of Reference, Statement of Reasons, Development Consent Order, and the Land and Right Negotiation Tracker.

Regulation 5(2)(i) and 5(2)(m) - Infrastructure Planning (Applications: Prescribed Forms and Procedure) Regulations 2009

KEY

Order limits

Order land – freehold and leasehold to be compulsorily acquired and in relation to which it is proposed to extinguish easements, servitudes and other private rights

Order land – new rights to be compulsorily acquired and in relation to which it is proposed to extinguish easements, servitudes and other private rights the exercise of which is inconsistent with the rights and restrictions acquired pursuant to the Order are to be extinguished

© Crown copyright and database rights 2025 Ordnance Survey AC0000808122. You are permitted to use this data solely to enable you to respond to, or interact with, the organisation that provided you with the data. You are not permitted to copy, sub-licence, distribute or sell any of this data to third parties in any form.

Information produced by HM Land Registry. Crown copyright and database rights 2024. The polygons (including the associated geometry, namely x, y co-ordinates) are subject to Crown copyright and database rights 2024 and are reproduced with the permission of Ordnance Survey.

World Hillshade: Esri, Intermap, NASA, NGA, USGS
World Topographic Map: Sources: Esri, TomTom, Garmin, FAO, NOAA, USGS, © OpenStreetMap contributors, and the GIS User Community

Cubico

SUSTAINABLE INVESTMENTS

Client

FRODSHAM SOLAR LIMITED

N

↑

Designer

Ardent

Project

FRODSHAM SOLAR

Drawing Title

LAND AND CROWN LAND PLANS

SHEET 1 OF 5

Status

UPDATED PLANS

Revision

P02

Date

18/11/2025

Scale: 1:2,500 @ A0 Spatial Reference System British National Grid

0 50 100 150 200 250 300 Metres

Drawn By

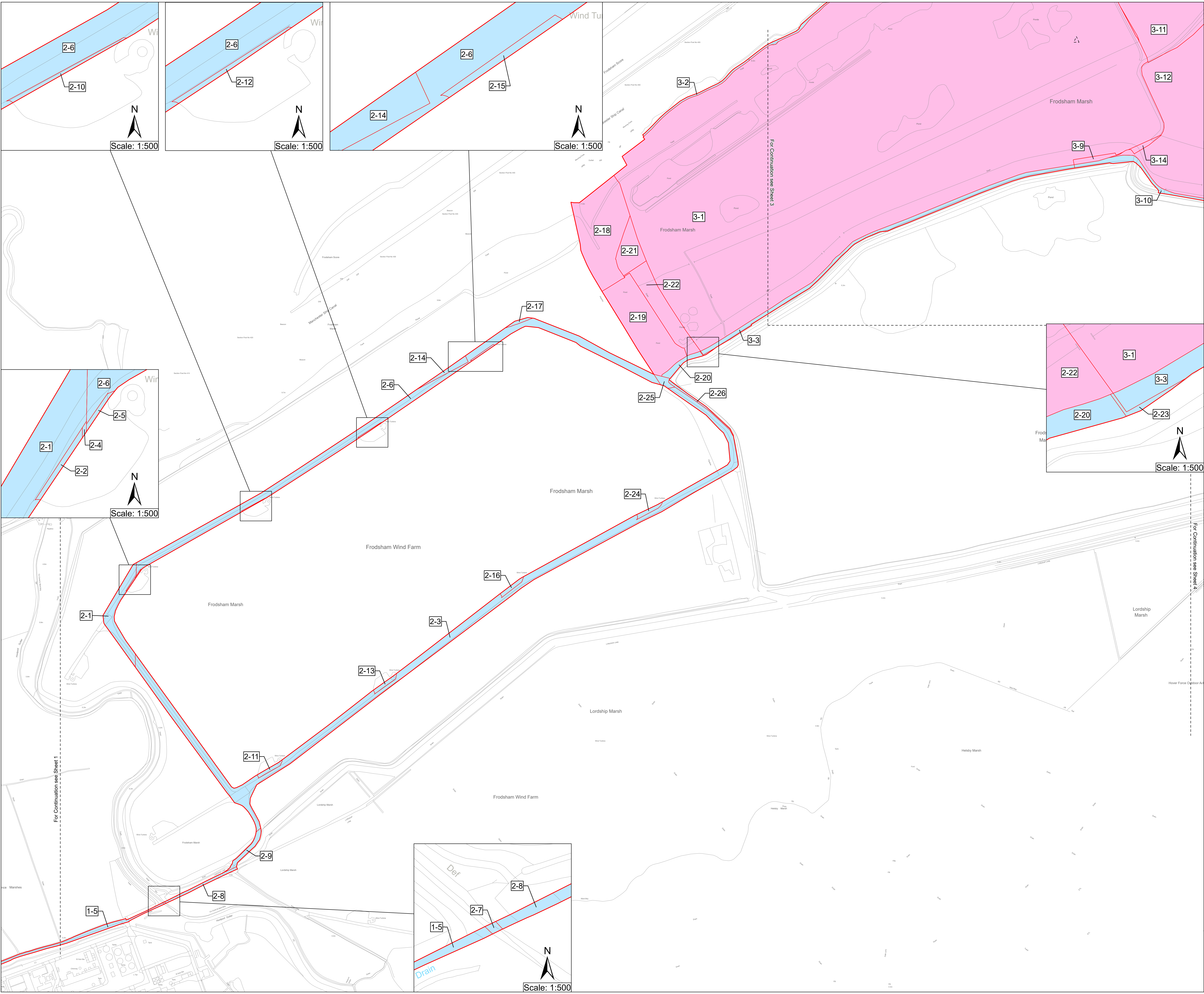
Checked By

Approved By

Drawing reference

081_ARDG_FSF_LP_CL

This document is not to be used in whole or in part other than for the intended purpose and project for which it was prepared and provided.



KEY PLAN

Notes

1. All dimensions, chainages, levels and co-ordinates are in metres unless stated otherwise.

2. These Land Plans should be read in conjunction with other plans and documents in the application for development consent, in particular the Book of Reference, Statement of Reasons, Development Consent Order, and the Land and Right Negotiation Tracker.

Regulation 5(2)(i) and 5(2)(m) - Infrastructure Planning (Applications: Prescribed Forms and Procedure) Regulations 2009

KEY

Order limits

Order land – freehold and leasehold to be compulsorily acquired and in relation to which it is proposed to extinguish easements, servitudes and other private rights

Order land – new rights to be compulsorily acquired and in relation to which it is proposed to extinguish easements, servitudes and other private rights the exercise of which is inconsistent with the rights and restrictions acquired pursuant to the Order are to be extinguished

© Crown copyright and database rights 2025 Ordnance Survey AC0000808122. You are permitted to use this data solely to enable you to respond to, or interact with, the organisation that provided you with the data. You are not permitted to copy, sub-licence, distribute or sell any of this data to third parties in any form.

Information produced by HM Land Registry. Crown copyright and database rights 2024. The polygons (including the associated geometry, namely x, y co-ordinates) are subject to Crown copyright and database rights 2024 and are reproduced with the permission of Ordnance Survey.

World Hillshade: Esri, Intermap, NASA, NGA, USGS
World Topographic Map: Sources: Esri, TomTom, Garmin, FAO, NOAA, USGS, © OpenStreetMap contributors, and the GIS User Community

Cubico

SUSTAINABLE INVESTMENTS

Client

FRODSHAM SOLAR LIMITED

N

Designer

Ardent

Project

FRODSHAM SOLAR

Drawing Title

LAND AND CROWN LAND PLANS

SHEET 2 OF 5

Status

UPDATED PLANS

Revision

P02

Date

18/11/2025

Scale: 1:2,500 @ A0 Spatial Reference System British National Grid

0 50 100 150 200 250 300 Metres

Drawn By

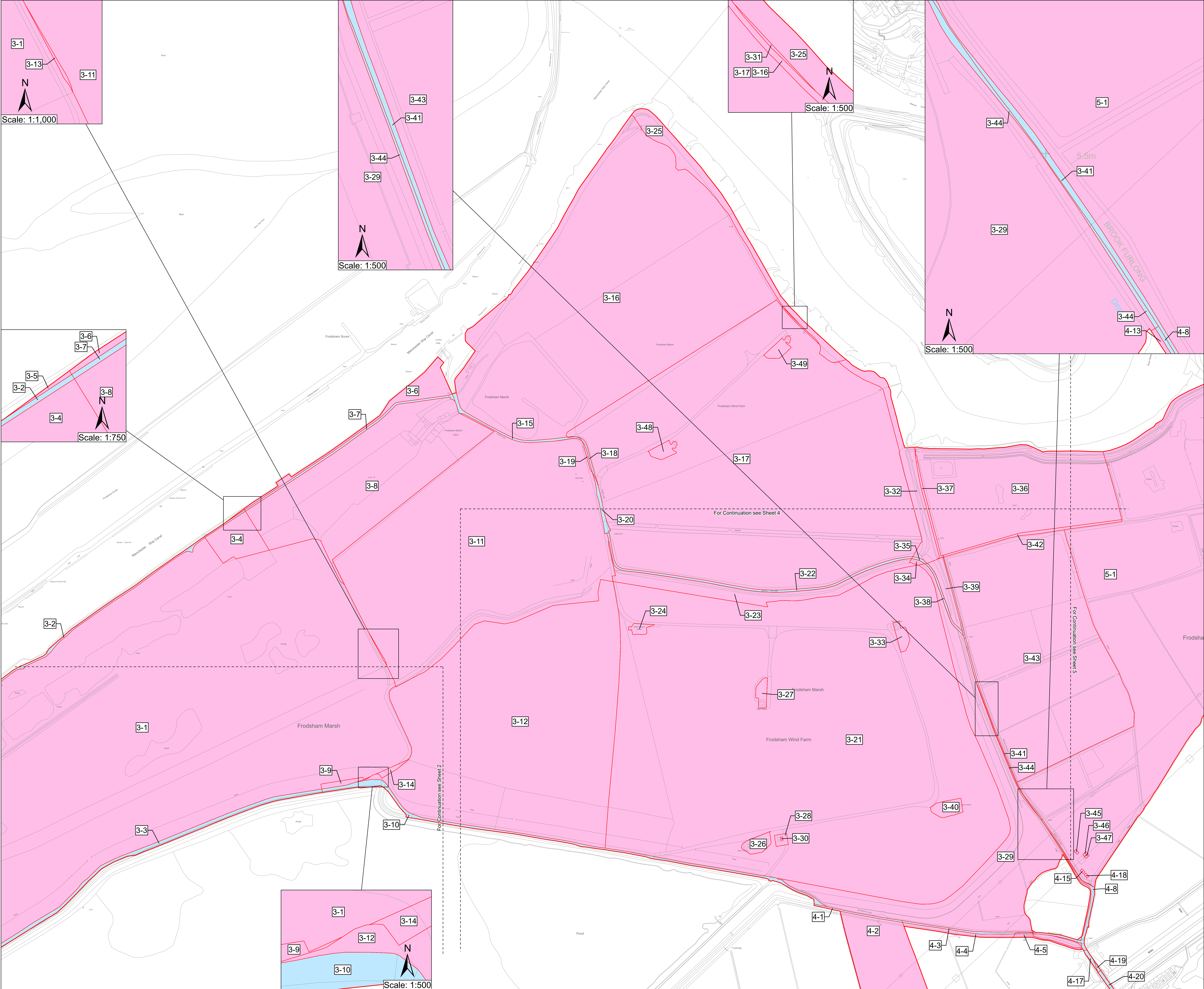
Checked By

Approved By

Drawing reference

081_ARDG_FSF_LP_CL

This document is not to be used in whole or in part other than for the intended purpose and project for which it was prepared and provided.



KEY PLAN

Notes

1. All dimensions, chainages, levels and co-ordinates are in metres unless stated otherwise.

2. These Land Plans should be read in conjunction with other plans and documents in the application for development consent, in particular the Book of Reference, Statement of Reasons, Development Consent Order, and the Land and Right Negotiation Tracker.

Regulation 5(2)(i) and 5(2)(m) - Infrastructure Planning (Applications: Prescribed Forms and Procedure) Regulations 2009

KEY

Order limits

Order land – freehold and leasehold to be compulsorily acquired and in relation to which it is proposed to extinguish easements, servitudes and other private rights

Order land – new rights to be compulsorily acquired and in relation to which it is proposed to extinguish easements, servitudes and other private rights the exercise of which is inconsistent with the rights and restrictions acquired pursuant to the Order are to be extinguished

© Crown copyright and database rights 2025 Ordnance Survey AC0000808122. You are permitted to use this data solely to enable you to respond to, or interact with, the organisation that provided you with the data. You are not permitted to copy, sub-licence, distribute or sell any of this data to third parties in any form.

Information produced by HM Land Registry. Crown copyright and database rights 2024. The polygons (including the associated geometry, namely x, y co-ordinates) are subject to Crown copyright and database rights 2024 and are reproduced with the permission of Ordnance Survey.

World Hillshade: Esri, Intermap, NASA, NGA, USGS
World Topographic Map: Sources: Esri, TomTom, Garmin, FAO, NOAA, USGS, © OpenStreetMap contributors, and the GIS User Community

Cubico

SUSTAINABLE INVESTMENTS

Client

FRODSHAM SOLAR LIMITED

N

Designer

Ardent

Project

FRODSHAM SOLAR

Drawing Title

LAND AND CROWN LAND PLANS

SHEET 3 OF 5

Status

UPDATED PLANS

Revision

P02

Date

18/11/2025

Scale: 1:2,500

@ A0

Spatial Reference System

British National Grid

0

50

100

150

200

250

300

Metres

Drawn By

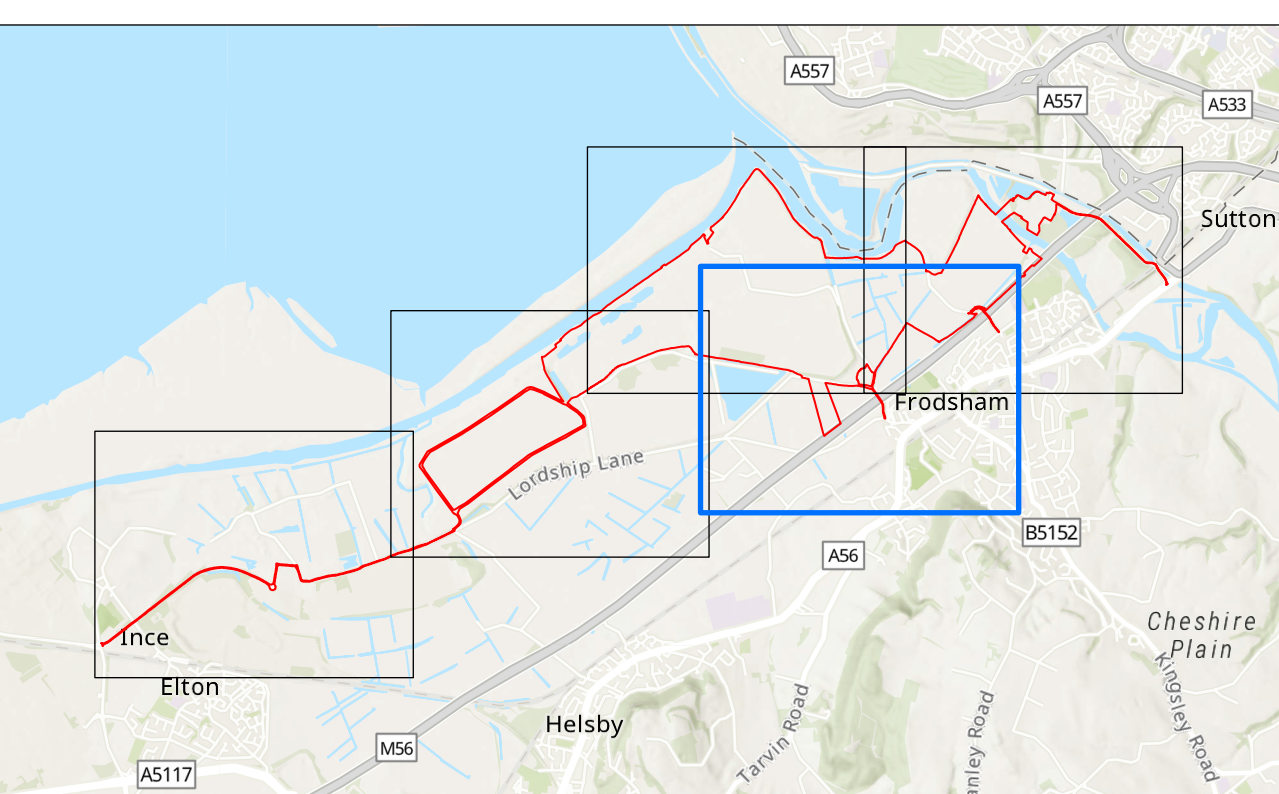
Checked By

Approved By

Drawing reference

081_ARDG_FSF_LP_CL

This document is not to be used in whole or in part other than for the intended purpose and project for which it was prepared and provided.



1. All dimensions, chainages, levels and co-ordinates are in metres unless stated otherwise.

2. These Land Plans should be read in conjunction with other plans and documents in the application for development consent, in particular the Book of Reference, Statement of Reasons, Development Consent Order, and the Land and Right Negotiation Tracker.

Regulation 5(2)(i) and 5(2)(m) - Infrastructure Planning (Applications: Prescribed Forms and Procedure) Regulations 2009

☐ Order limits

Order land – freehold and leasehold to be compulsorily acquired and in relation to which it is proposed to extinguish easements, servitudes and other private rights

Order land – new rights to be compulsorily acquired and in relation to which it is proposed to extinguish easements, servitudes and other private rights the exercise of which is inconsistent with the rights and restrictions acquired pursuant to the Order are to be extinguished

© Crown copyright and database rights 2025 Ordnance Survey
AC0000808122. You are permitted to use this data solely to enable you to
respond to, or interact with, the organisation that provided you with the
data. You are not permitted to copy, sub-licence, distribute or sell any of this
data to third parties in any form.


Information produced by HM Land Registry. Crown copyright and database rights 2024. The polygons (including the associated geometry, namely x, y co-ordinates) are subject to Crown copyright and database rights 2024 and are reproduced with the permission of Ordnance Survey.

World Hillshade: Esri, Intermap, NASA, NGA, USGS
World Topographic Map: Sources: Esri, TomTom, Garmin, FAO, NOAA,
USGS, © OpenStreetMap contributors, and the GIS User Community



Client

FRODSHAM SOLAR LIMITED



Design

Ardent

Project

FRODSHAM SOLAR

Drawing Title

LAND AND CROWN LAND PLANS

SHEET 4 OF 5

Status

UPDATED PLANS

Revision P02

Date	18/11/2025
------	------------

Scale: 1:2.500

0 A0	Spati
------	-------

0.15	1
------	---

0

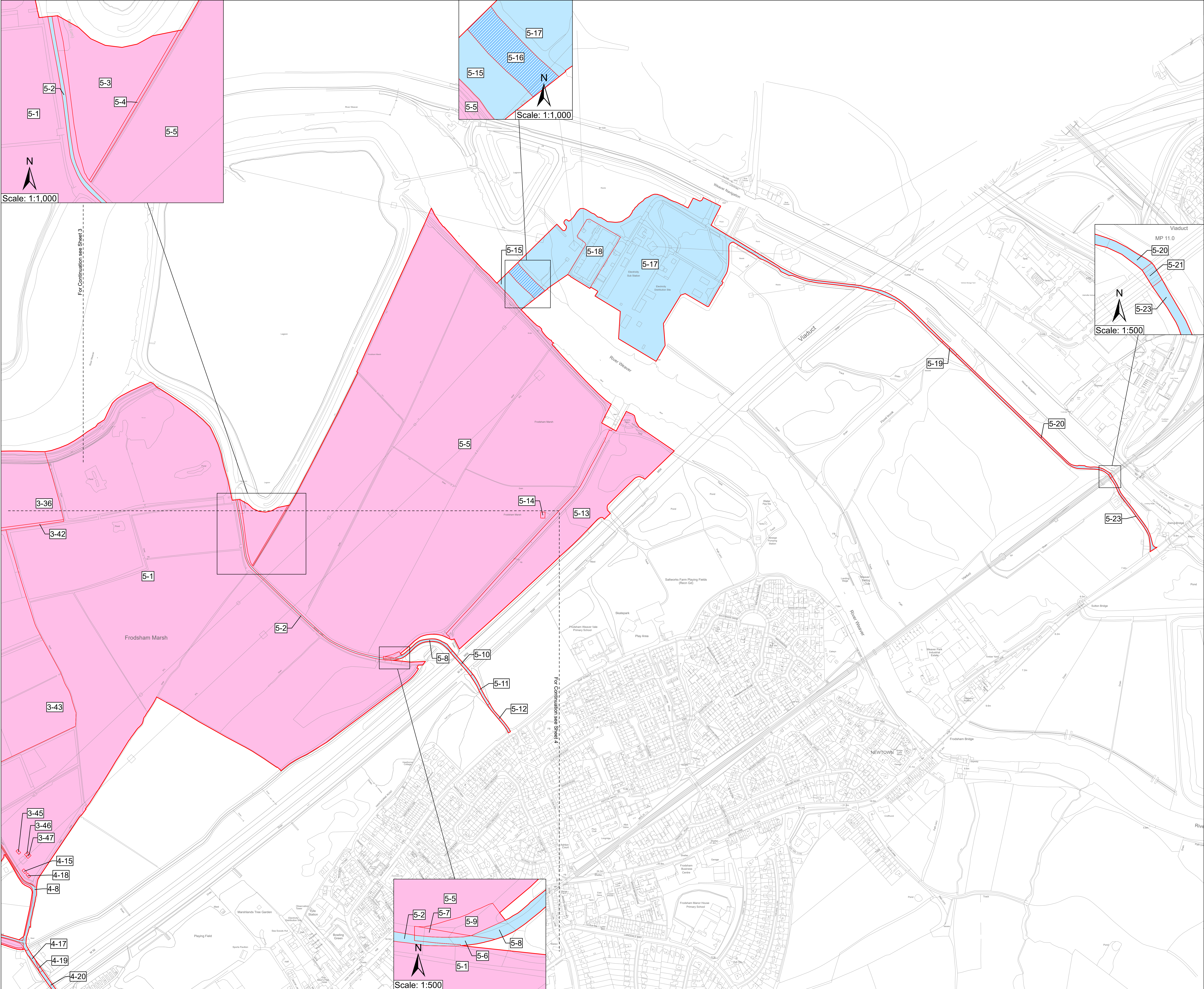
A horizontal number line with two tick marks. The first tick mark is labeled '150' and the second tick mark is labeled '200'.

300
Metre

Drawing reference

081 ARDG FSF LP CL

This document is not to be used in whole or in part other than for the intended purpose and project for which it was prepared and provided.



KEY PLAN

Notes

1. All dimensions, chainages, levels and co-ordinates are in metres unless stated otherwise.

2. These Land Plans should be read in conjunction with other plans and documents in the application for development consent, in particular the Book of Reference, Statement of Reasons, Development Consent Order, and the Land and Right Negotiation Tracker.

Regulation 5(2)(i) and 5(2)(m) - Infrastructure Planning (Applications: Prescribed Forms and Procedure) Regulations 2009

KEY

Order limits

Order land – freehold and leasehold to be compulsorily acquired and in relation to which it is proposed to extinguish easements, servitudes and other private rights

Order land – new rights to be compulsorily acquired and in relation to which it is proposed to extinguish easements, servitudes and other private rights the exercise of which is inconsistent with the rights and restrictions acquired pursuant to the Order are to be extinguished

Crown Land

© Crown copyright and database rights 2025 Ordnance Survey AC0000808122. You are permitted to use this data solely to enable you to respond to, or interact with, the organisation that provided you with the data. You are not permitted to copy, sub-licence, distribute or sell any of this data to third parties in any form.

Information produced by HM Land Registry. Crown copyright and database rights 2024. The polygons (including the associated geometry, namely x, y co-ordinates) are subject to Crown copyright and database rights 2024 and are reproduced with the permission of Ordnance Survey.

World Hillshade: Esri, Intermap, NASA, NGA, USGS
World Topographic Map: Sources: Esri, TomTom, Garmin, FAO, NOAA, USGS, © OpenStreetMap contributors, and the GIS User Community

Client

FRODSHAM SOLAR LIMITED

N

Designer

Ardent

Project

FRODSHAM SOLAR

Drawing Title

LAND AND CROWN LAND PLANS

SHEET 5 OF 5

Status

UPDATED PLANS

Revision

P02

Date

18/11/2025

Scale: 1:2,500 @ A0 Spatial Reference System British National Grid

0 50 100 150 200 250 300 Metres

Drawn By

Checked By

Approved By

Drawing reference

081_ARDG_FSF_LP_CL

This document is not to be used in whole or in part other than for the intended purpose and project for which it was prepared and provided.